

## **Atodiad 3**

## **Appendix 3**

### **Mapiau Mewnosod**

### **Inset Maps**




























## **YNYS MÔN / ISLE OF ANGLESEY**

### **Pentrefi Arfordirol a Gwledig / Coastal and Rural Villages**

90. Aberffraw,
91. Bae Trearddur Bay
92. Carreg-lefn,
93. Llanbedr-goch,
94. Llanddona,
95. Llanfaelog,
96. Llangoed,
97. Malltraeth,
98. Moelfre,
99. Pontrhydybont / Four Mile Bridge

# Mapiau Mewnosod / Inset Maps

## Nodiant / Legend

-  Ffin Datblygu / Development Boundary
-  Dynodiad Tai Heb Caniatâd / Housing Allocation without Planning Permission
-  Dynodiad Tai gyda Chaniatâd Cynllunio / Housing Allocation with Planning Permission
-  Clwstwr / Cluster
-  Safle Cyflogaeth i'w Warchod / Safeguarded Employment Site
-  Dynodiad Cyflogaeth / Employment Allocation
-  Safle Cyflogaeth Wrth Gefn i'w Warchod / Safeguarded Reserve Employment Site
-  Safle Cyflogaeth Adwy'r Hafan Employment Site
-  Canol Tref / Town Centre
-  Prif Ardal Siopa / Primary Shopping Area
-  Parth Chwilio Llety Myfyrwyr Pwrpasol / Purpose Built Student Accommodation Search Zone
-  Safle Sipsiwn a Theithwyr i'w Warchod / Protected Gypsy and Traveller Site
-  Safle Sipsiwn a Theithwyr Newydd / New Gypsy and Traveller Site
-  Ardal Tirwedd Arbennig / Special Landscape Area
-  Llecyn Agored/Cae Chwarae i'w Warchod / Protected Open Space/Play Area
-  Safle Gwastraff / Waste Site
-  Terfynfa Rheilffordd a Glanfa i'w Warchod / Protected Railhead and Wharf
-  Cylchfa Rhagod Safle Mwynau / Mineral Site Buffer Zone
-  Ardal a Ffefrir Tywod a Graean / Sand and Gravel Preferred Area
-  Ardal a Ffefrir Carreg Mâl / Crushed Rock Preferred Area
-  Ardal Gwarchod Metelifferaidd Mynydd Parys / Parys Mountain Metalliferous Safeguarding Area
-  Ardal Ymgynhori Glo / Coal Referral Area
-  Llwybr Ffordd Newydd i'w Warchod / Protected New Route Corridor
-  Ardal Gwelliannau A5025 / A5025 Improvement Area
-  Ardal Chwilio Fferm Solar PV / Solar PV Farm Search Area
-  Awdurdod Parc Cenedlaethol Eryri / Snowdonia National Park Authority
-  Awdurdodau Cynllunio Lleol Cyfagos / Adjoining Local Planning Authorities

235000

235200

235400

235600

235800

369400

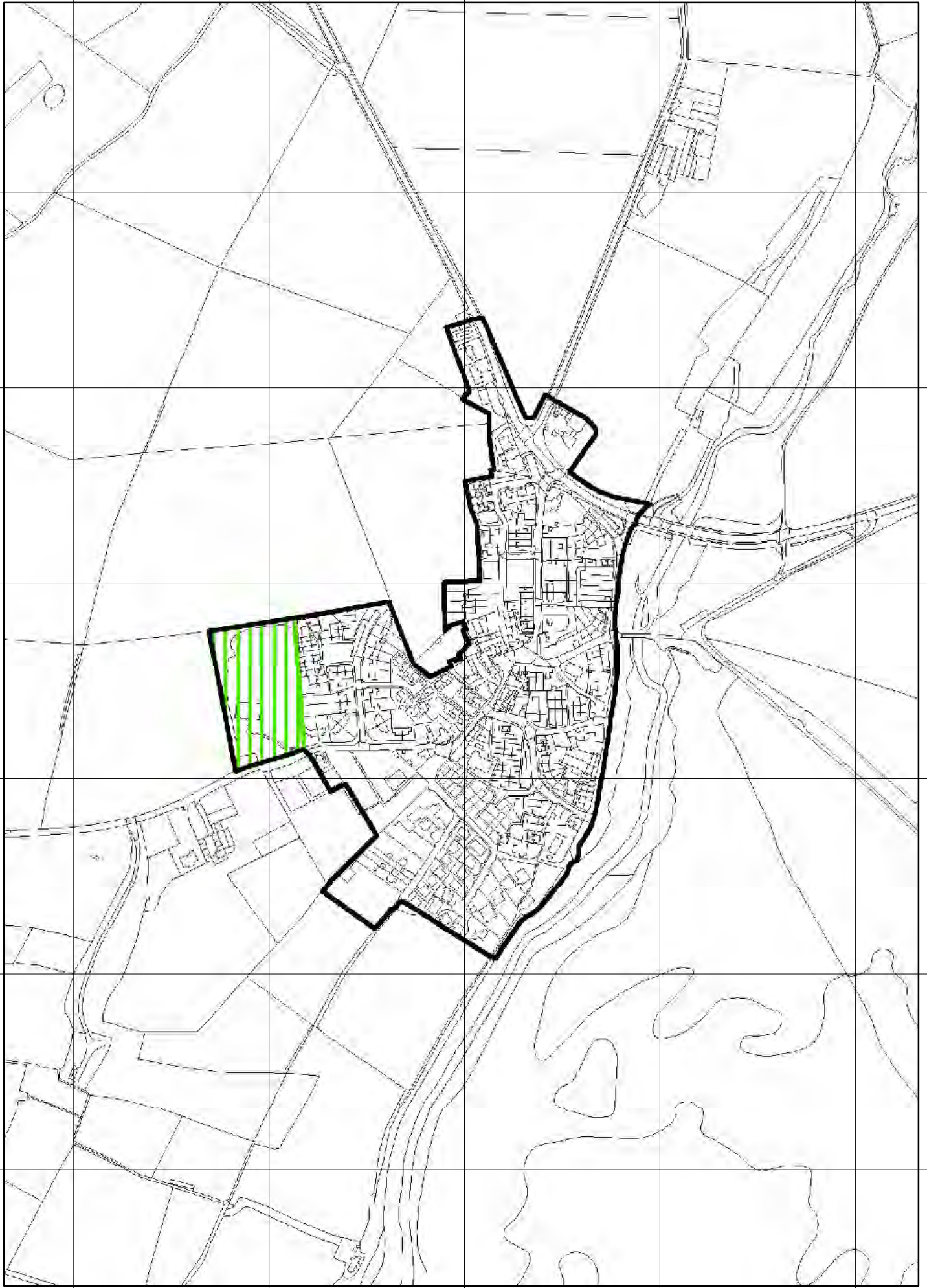
369200

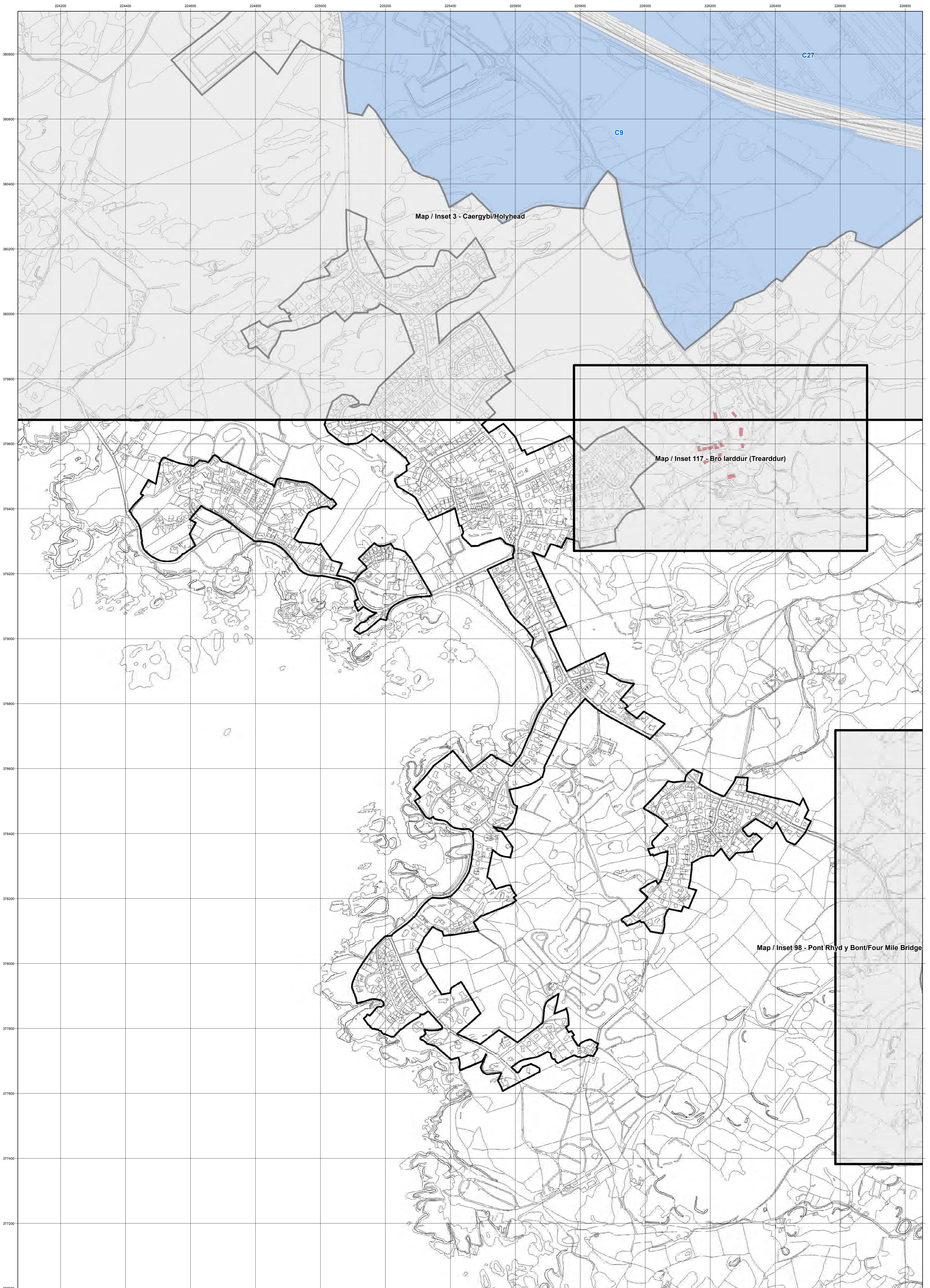
369000

368800

368600

368400





238000

238200

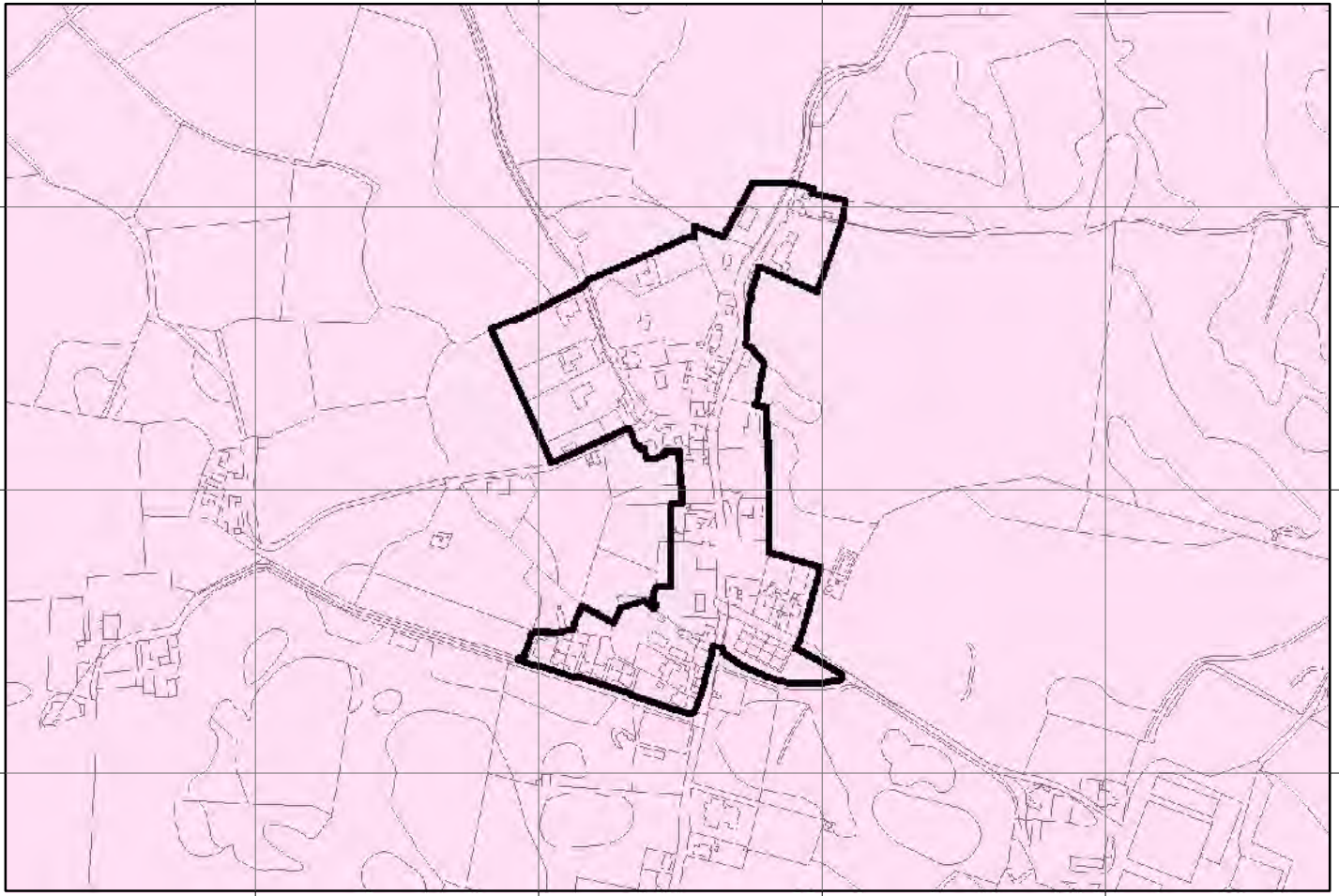
238400

238600

389400

389200

389000



250600

250800

251000

251200

251400

381200

381000

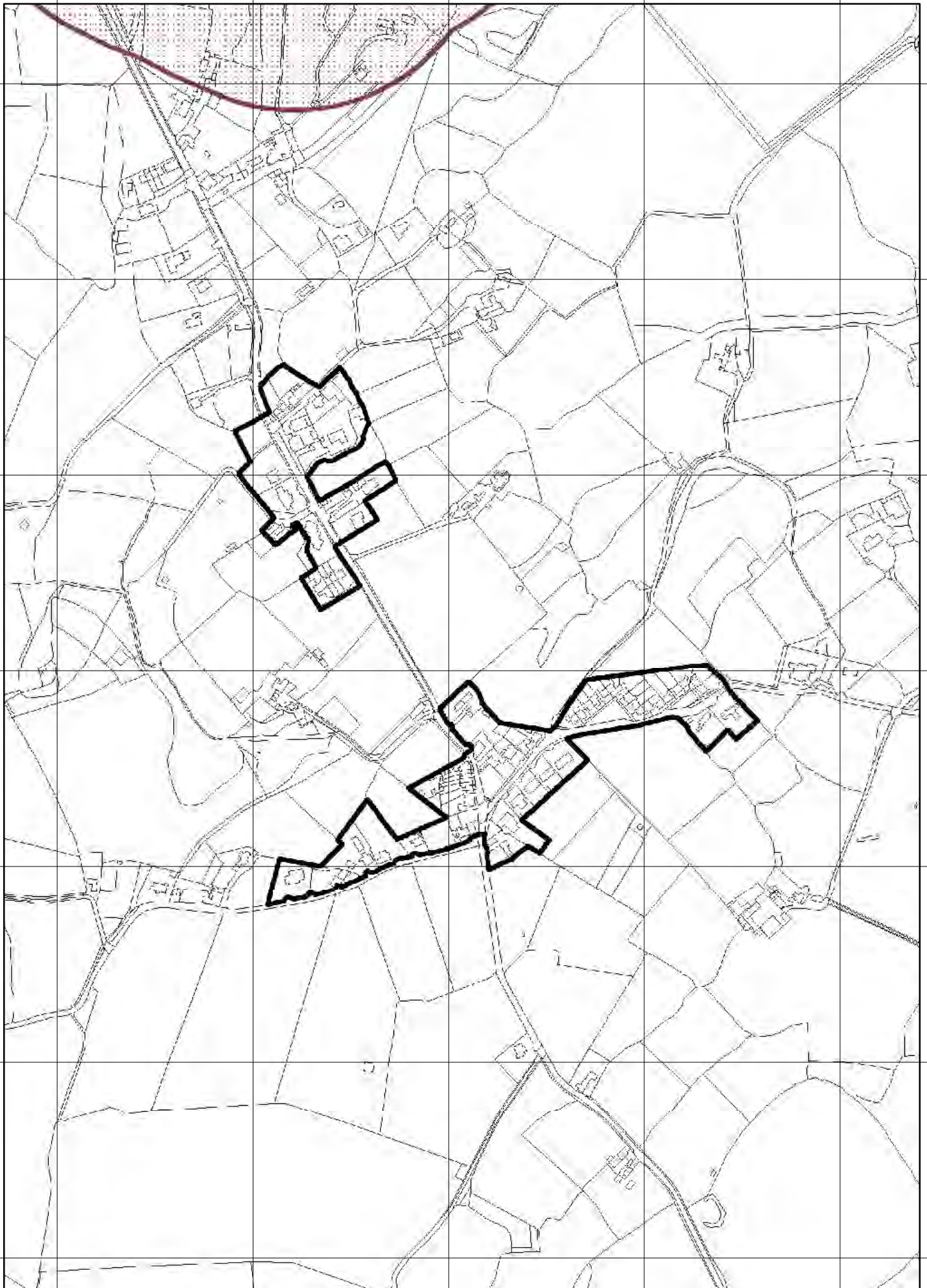
380800

380600

380400

380200

380000



257200

257400

257600

257800

258000

379800

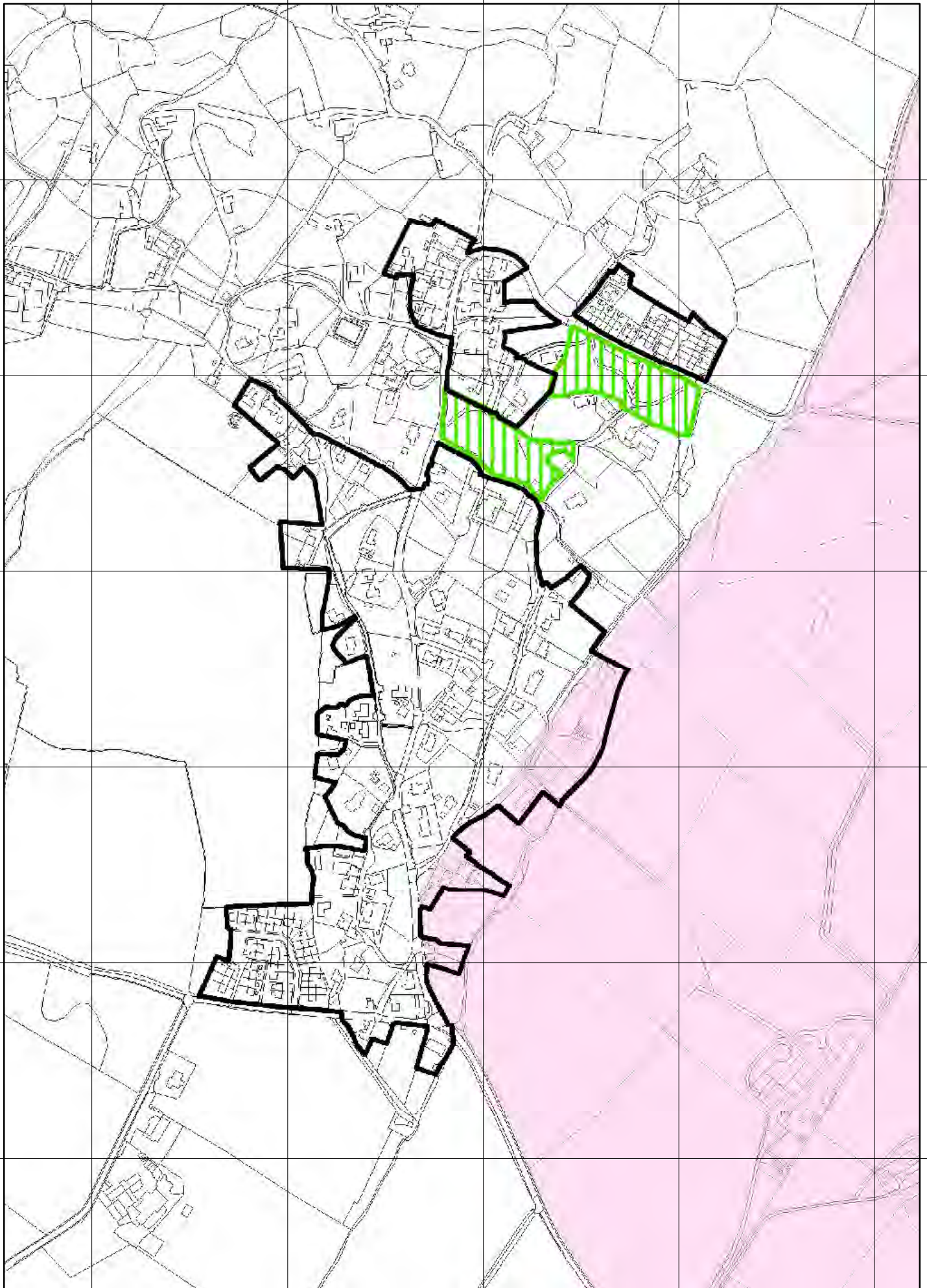
379600

379400

379200

379000

378800



233200

233400

233600

233800

373400

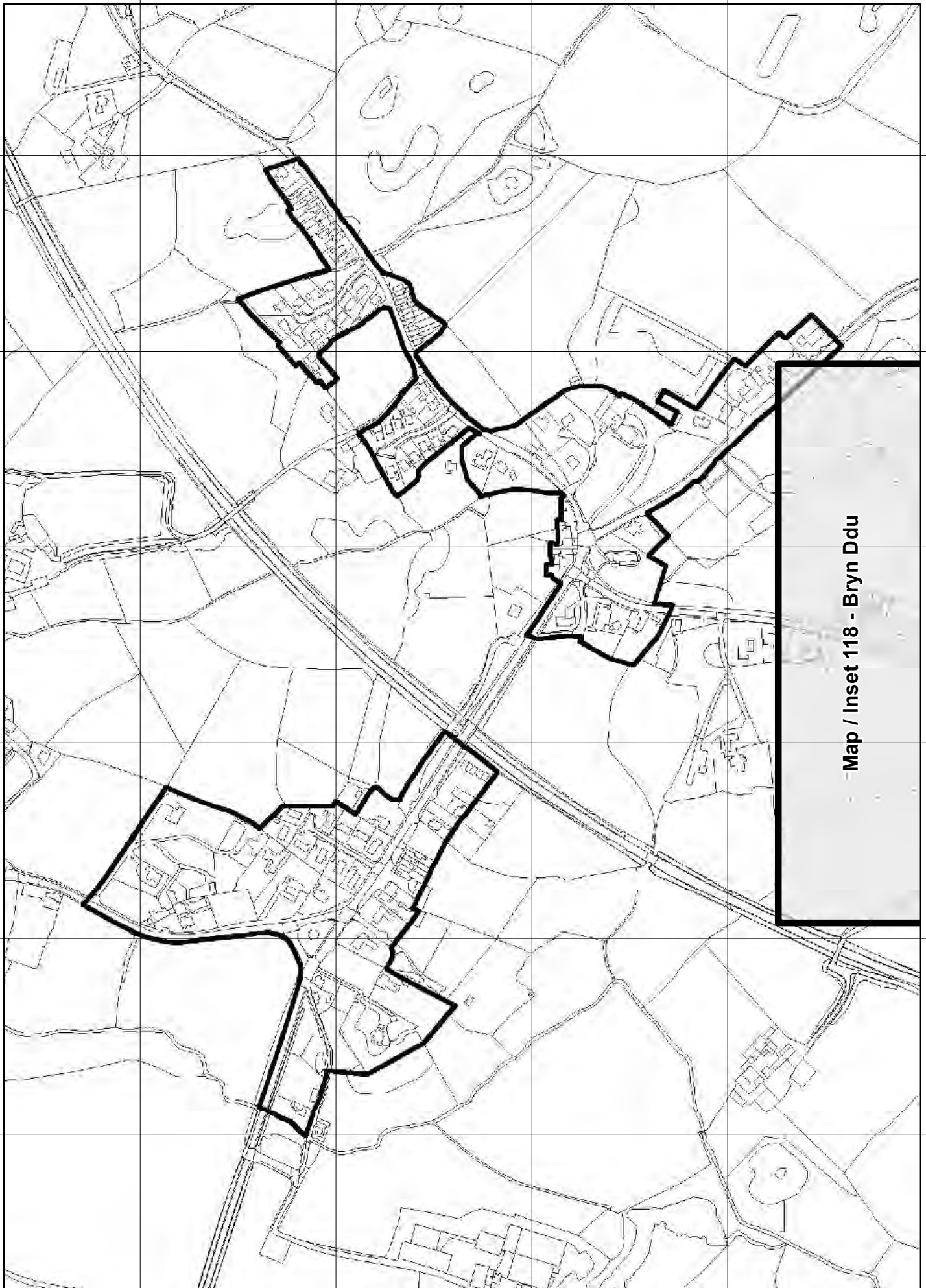
373200

373000

372800

372600

372400



Map / Inset 118 - Bryn Ddu



260600

260800

261000

261200

380000

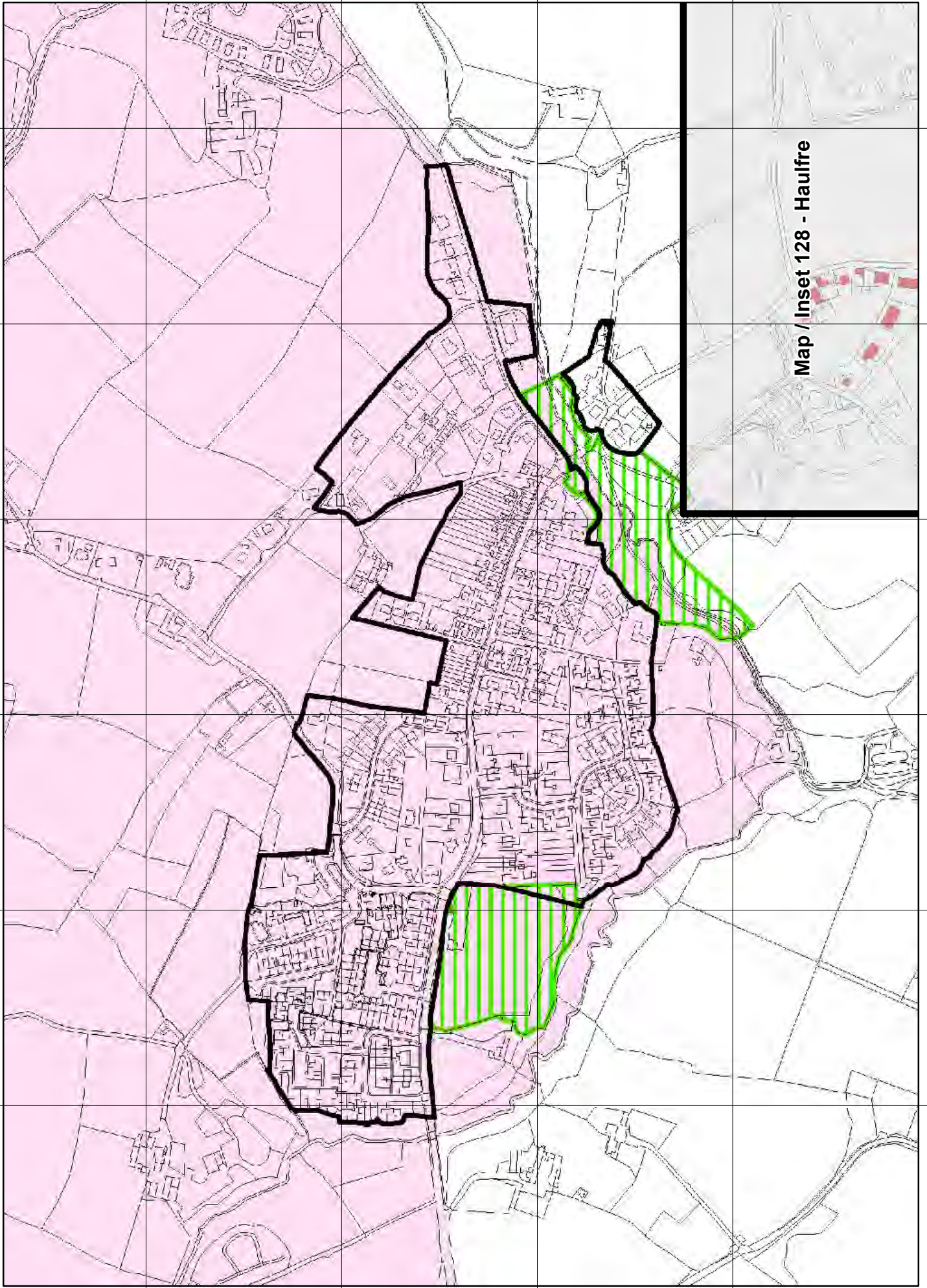
379800

379600

379400

379200

379000



Map / Inset 128 - Haulfre

239800 240000 240200 240400 240600 240800 241000

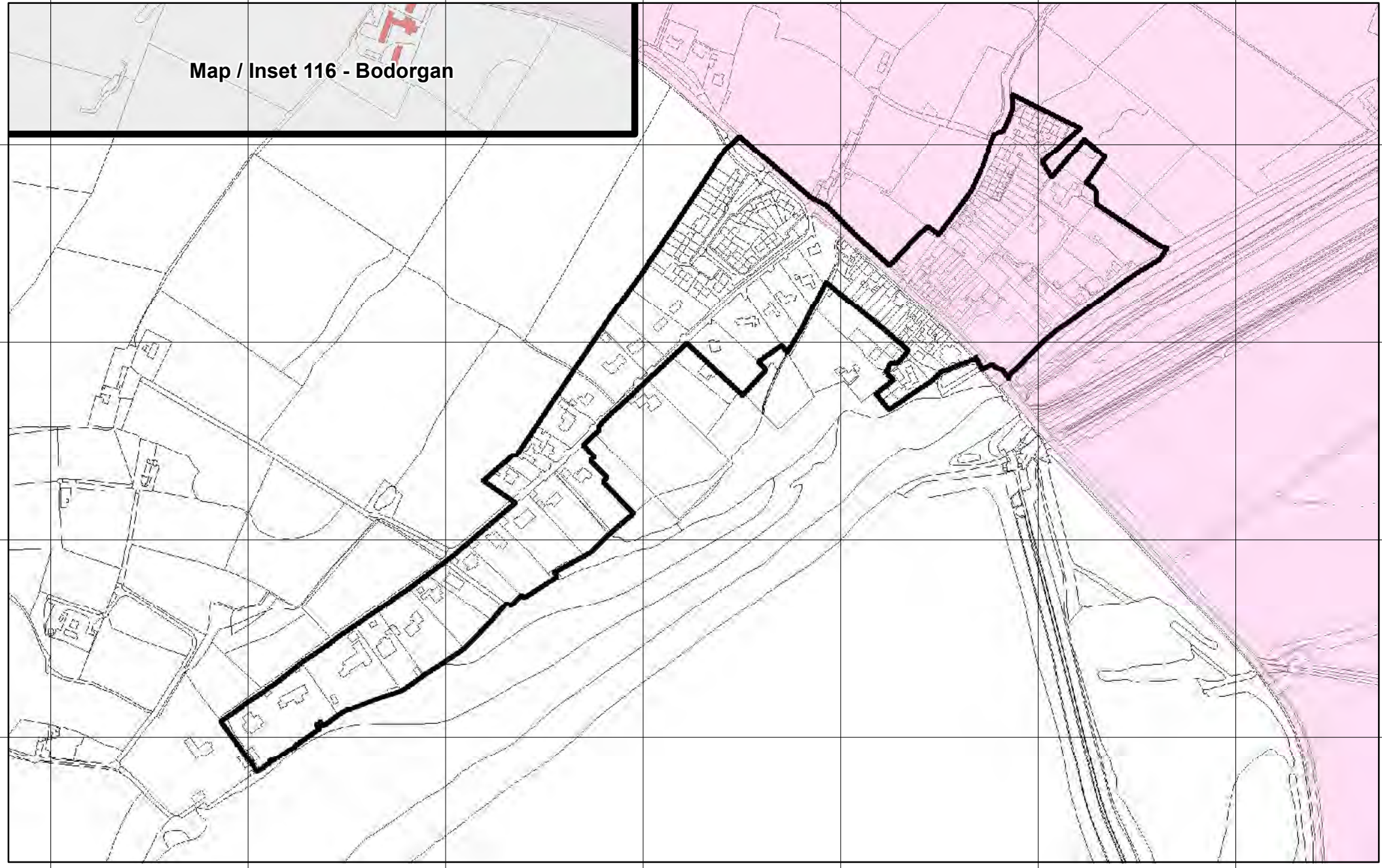
Map / Inset 116 - Bodorgan

369000

368800

368600

368400



250800

251000

251200

251400

251600

386800

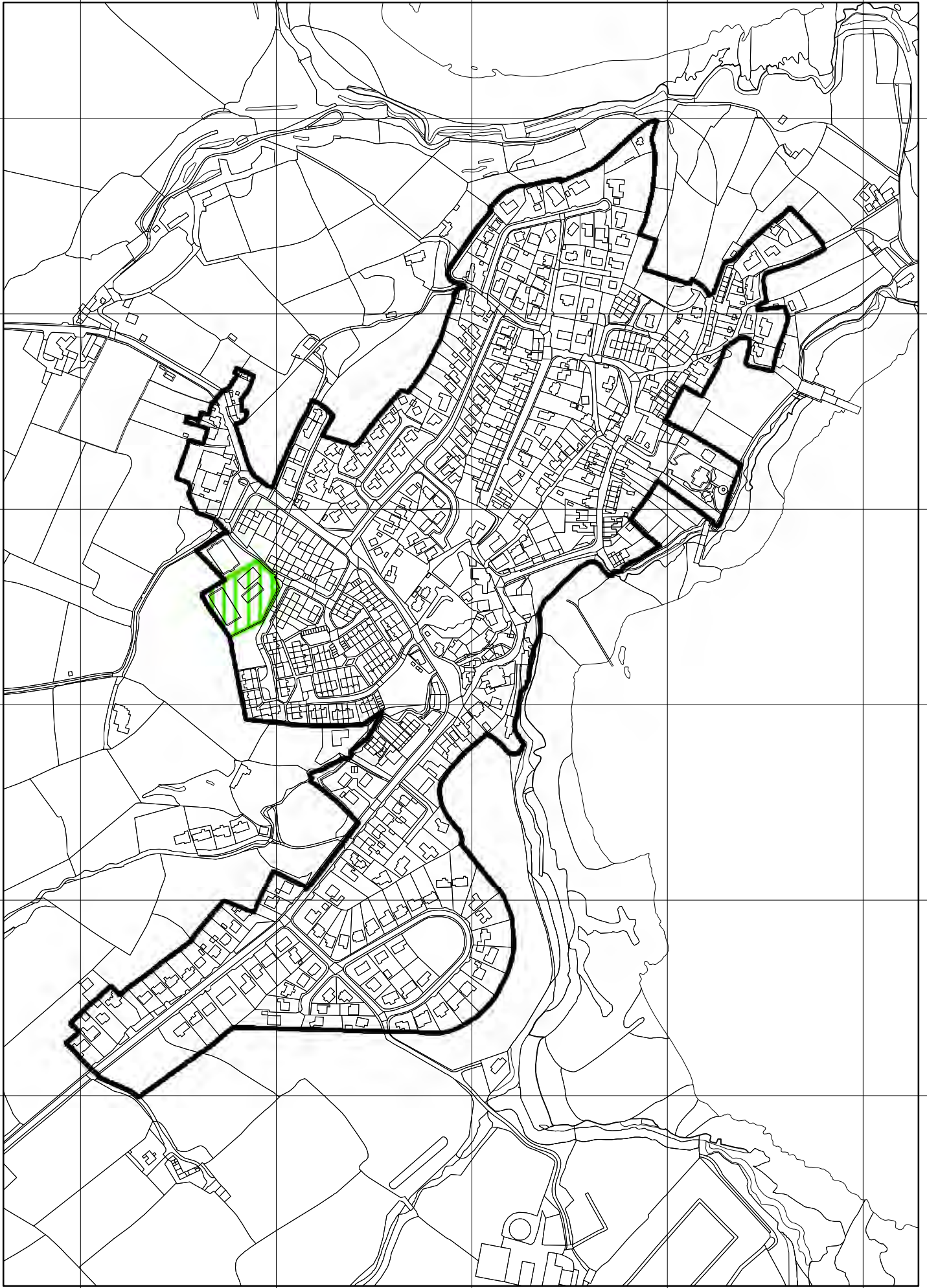
386600

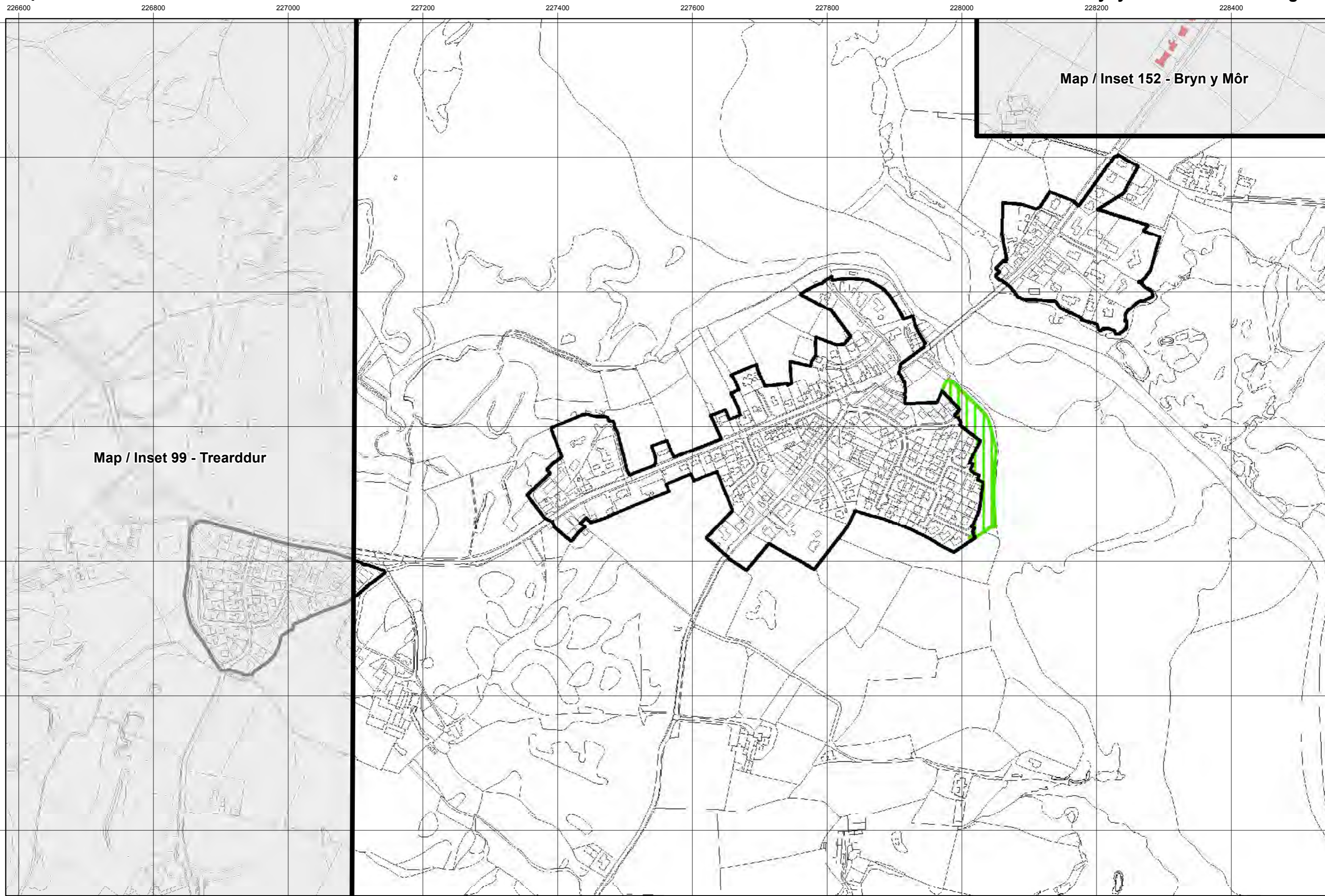
386400

386200

386000

385800





Map / Inset 99 - Trearddur

Map / Inset 152 - Bryn y Môr